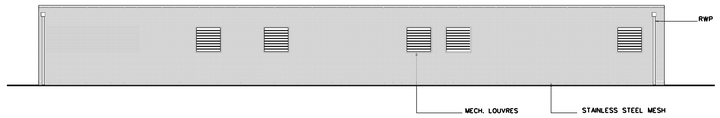

WEST ELEVATION - DARDISTOWN
SCALE 1:100

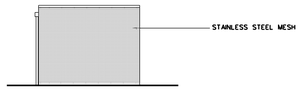

SOUTH ELEVATION - DARDISTOWN
SCALE 1:100

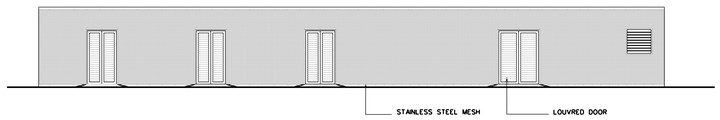

EAST ELEVATION - DARDISTOWN
SCALE 1:100

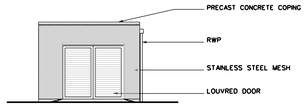

NORTH ELEVATION - DARDISTOWN
SCALE 1:100

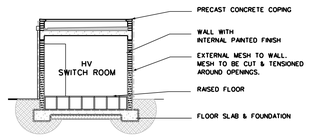

TYPICAL CROSS SECTION
SCALE 1:100

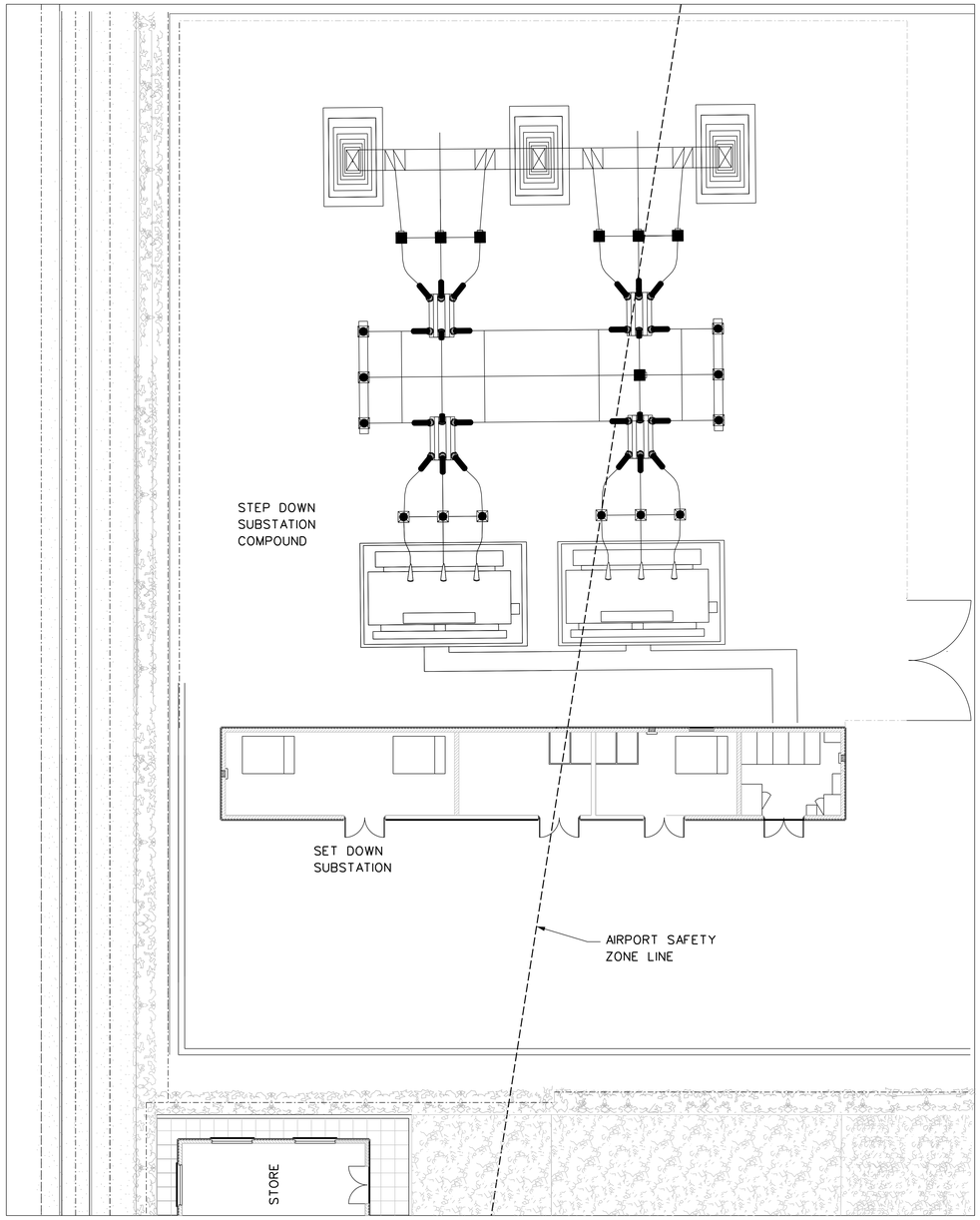

DARDISTOWN SUBSTATION
SCALE 1:200

LEGEND

- GRANITE
- GRANITE SETTS
- DETERRENT PAVING
- EXISTING KERB REMOVED
- EXISTING BUILDING LINE
- STRUCTURES TO BE REMOVED
- SWEPT PATH EDGE
- POLE SUPPORT
- DIRECTION OF TRAFFIC FLOW
- EXISTING TREE
- EXISTING TREE REMOVED
- NEW TREE
- EDGE PLANTING
- Tree Pit
- HEDGE
- LOW LYING GROUND COVER
- GRASS AREA
- PLATFORM - GRANITE SLABS

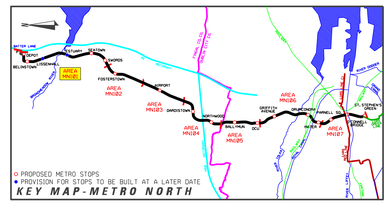

KEY MAP-METRO NORTH

REFERENCE RELATED DRAWINGS

FOR 1:500 PLAN DRAWING SEE RAIL ORDER PLAN No. MN-RO 104 A-B (L/MN/000/GA/104002/A) & DARDISTOWN STOP - SHEET 1 OF 2 & 2 OF 2 MN-ST 104 A-B1 & MN-ST 104 A-B2 (L/MN/000/TO/104001/A & L/MN/000/TO/104002/A)

REVISION	DATE	MODIFICATION	STATUS	CHECKED\APPROVED

RPA Railway Procurement Agency

Gníomhaireacht Um Fháil Iarnród
Parkgate Business Centre
Parkgate Street,
Dublin 8, Ireland
Phone +353 1 646 3400
Fax +353 1 646 3401
www.rpa.ie

METRO

TITLE.

RAILWAY WORKS
LINE MN - STRUCTURES
DARDISTOWN SUBSTATION

PREPARED: RPA OFFICE	CHECKED: GEOFFREY FEATHERSTONE	
SCALES: 1:500, 1:100	APPROVED: RORY O'CONNOR	
DATE: AUGUST 2008		

AREA NO.	PLAN NO.	SUBJECT.
104	MN-SS 104 A-B	RAIL ORDER

©Copyright Railway Procurement Agency
This drawing is confidential and the copyright in it is owned by the RPA. This drawing must not be either loaned, copied or otherwise reproduced in whole or in part or used for any purpose without the prior permission of the RPA.
All O.S. data used for plans is generated from O.S. digitalised maps and are printed under Ordnance Survey permit no. O.S. 6417.

INTERNAL DOCUMENT NUMBER	STAGE	LINE	CONTRACT	ELEMENT	DRW NO	DRW REV
	L	MN	000	SX	104001	A

L:\MN000SX104001A.dgn 21/08/2008 14:46:56