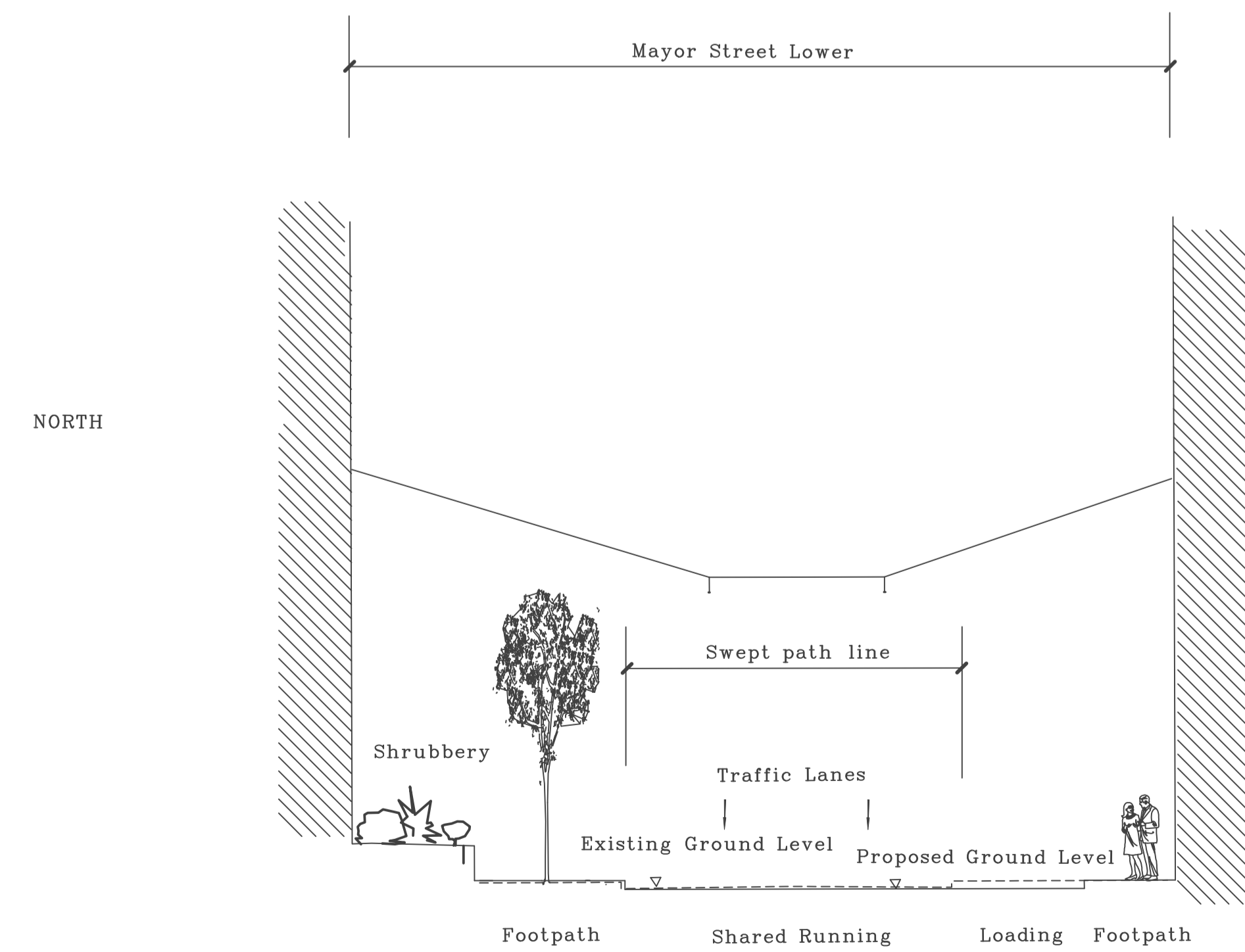
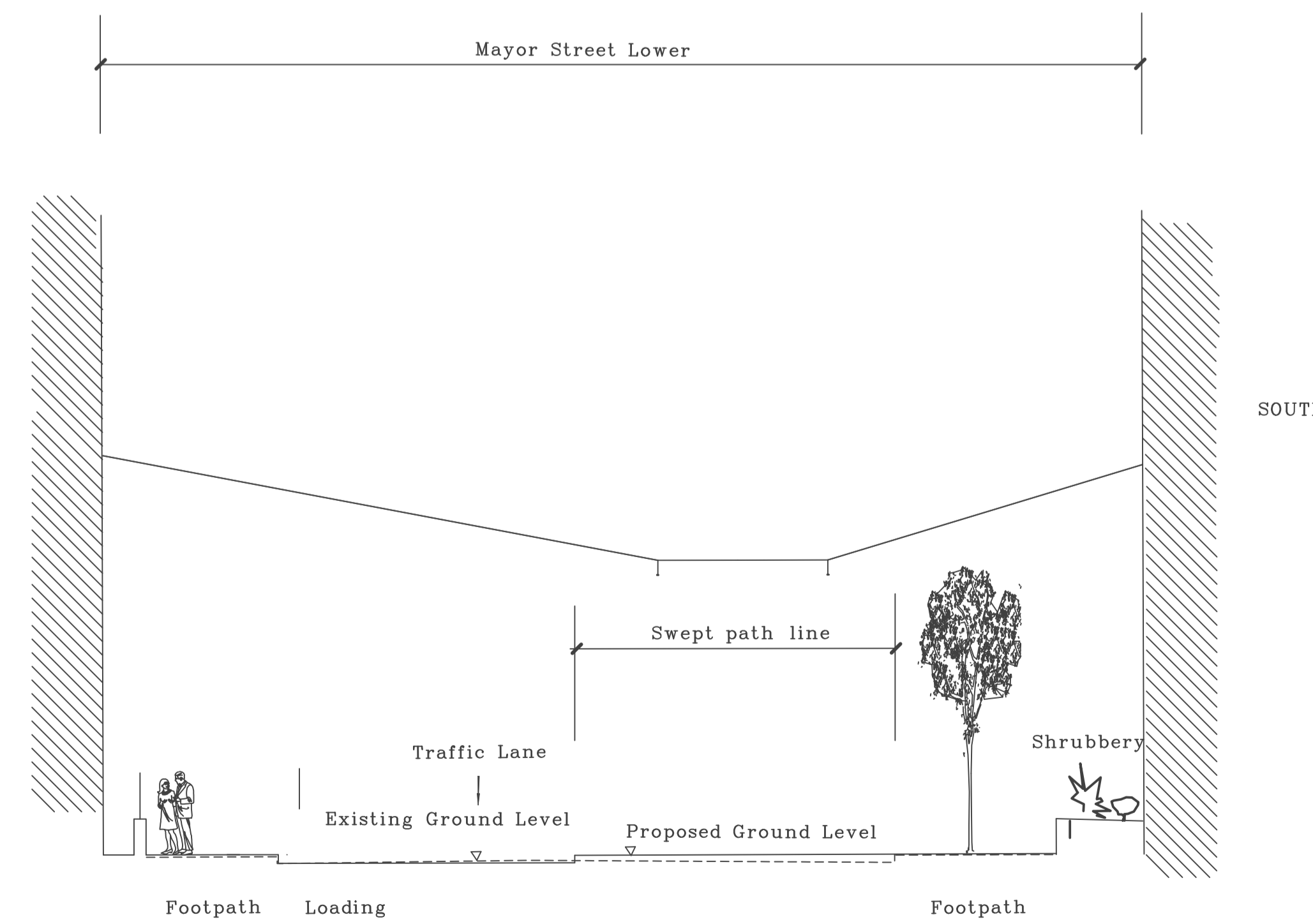


PLAN
Scale 1 : 500



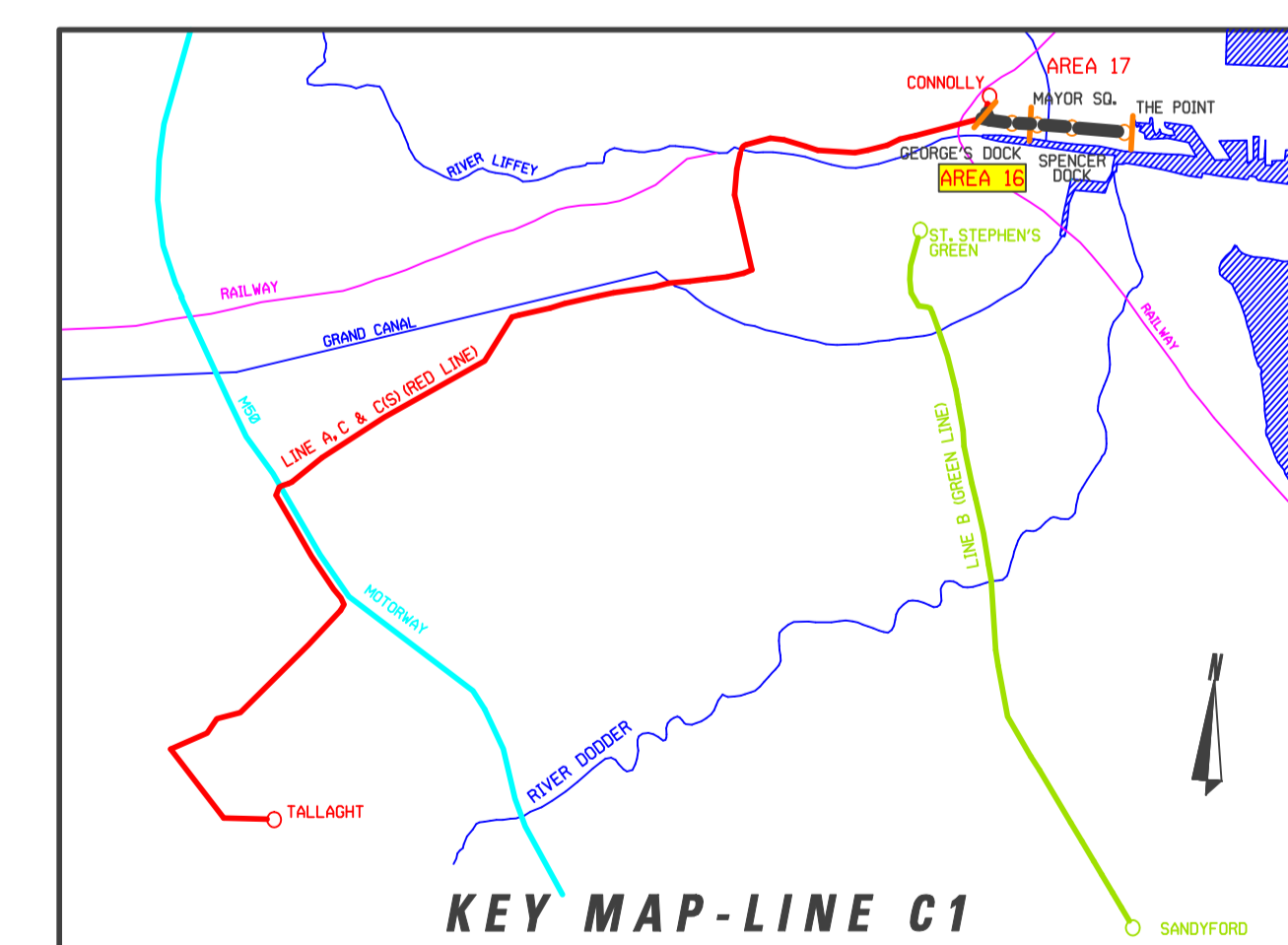
PROPOSED CROSS SECTION 16-1
1:100



PROPOSED CROSS SECTION 16-2
1:100

All O.S. data used for plans is generated from O.S digitalised maps and are printed under Ordnance Survey permit no. O.S. 6417

DRAWING LEGEND	
	PROPOSED OVER HEAD LINE EQUIPMENT (O.H.L.E.)
	POSITIONS OF POLES AND FIXINGS SUBJECT TO SITE CONDITIONS AND DESIGN DEVELOPMENT
	ANTICIPATED TRAFFIC FLOW
	PROPOSED REMOVAL OF TREES
	EXISTING TREES
	LRT STOP PLATFORM
	NEW EDGE OF TRAFFIC LANE
	EXISTING KERB TO BE REMOVED
	LRT RAIL TRACKS
	SHARED RUNNING WITH ROAD TRAFFIC (TYPE OF TRAFFIC INDICATED ON DRAWING)
	SEGREGATED RUNNING ON PROTECTED RUNNING
	NEW EDGE OF TRAFFIC LANE



REVISION	DATE	MODIFICATION	STATUS	CHECKED/APPROVED

RPA
Railway Procurement Agency

LUAS

TITLE:
LIGHT RAILWAY WORKS
LINE C1 - ALIGNMENT DETAILS
STORE ST./CONNOLLY STN. TO MAYOR SQ.

PREPARED: RPA OFFICE	CHECKED: JIM QUINLAN
SCALE: 1:500 1:1000	APPROVED: PAT O'DONOGHUE
DATE: OCTOBER 2005	

AREA NO. 16	PLAN NO. C1-RO 16 0-0	SUBJECT: RAIL ORDER
--------------------	------------------------------	----------------------------

INTERNAL DOCUMENT NUMBER	STAGE	LINE	CONTRACT	ELEMENT	DRW NO.	DRW REV.
	L	C1	000	GA	16001	A